

Ny 132 kV Brokke - Bjørgedalen

Kunde: **leda**  
Rådgiver: **COWI**

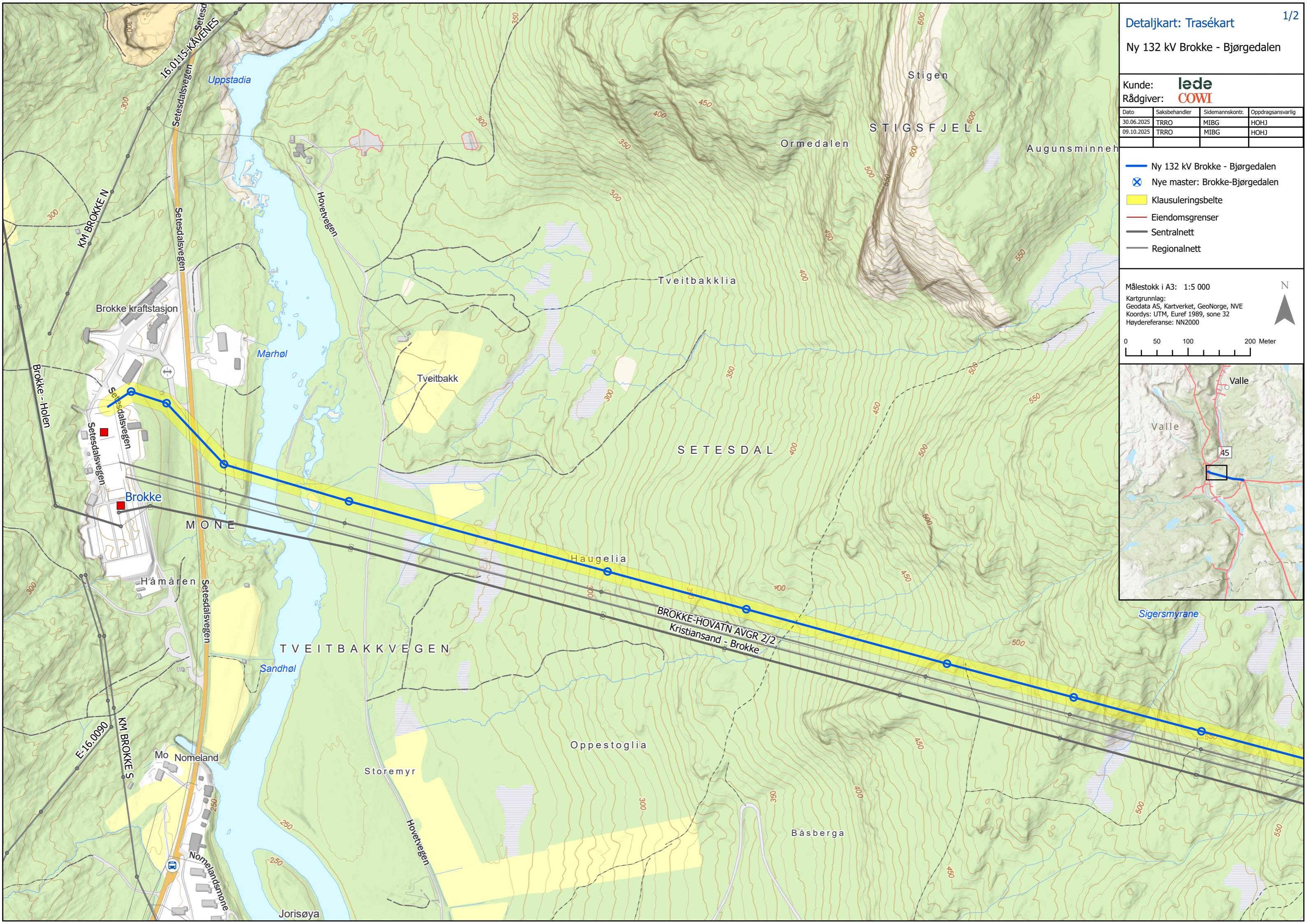
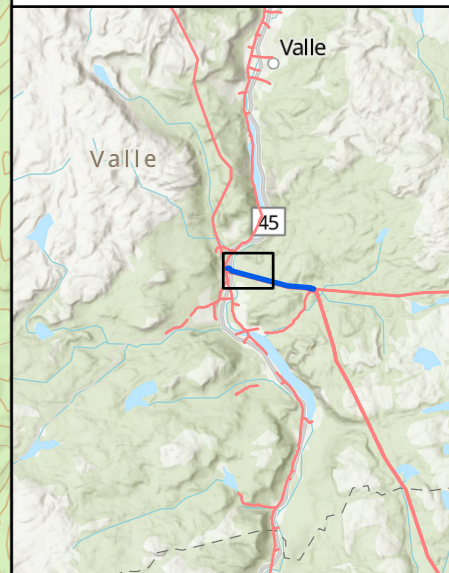
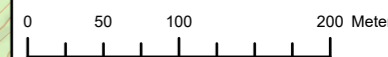
Dato	Saksbehandler	Sidemannscontr.	Oppdragsansvarlig
30.06.2025	TRRO	MIBG	HOHJ
09.10.2025	TRRO	MIBG	HOHJ

- Ny 132 kV Brokke - Bjørgedalen
- ⊗ Nye master: Brokke-Bjørgedalen
- Klausuleringsbelte
- Eiendomsgrenser
- Sentralnett
- Regionalnett

Målestokk i A3: 1:5 000

Kartgrunnlag:  
Geodata AS, Kartverket, GeoNorge, NVE  
Koordys: UTM, Euref 1989, sone 32  
Høyderreferanse: NN2000

N



Kunde: **lede**  
Rådgiver: **COWI**

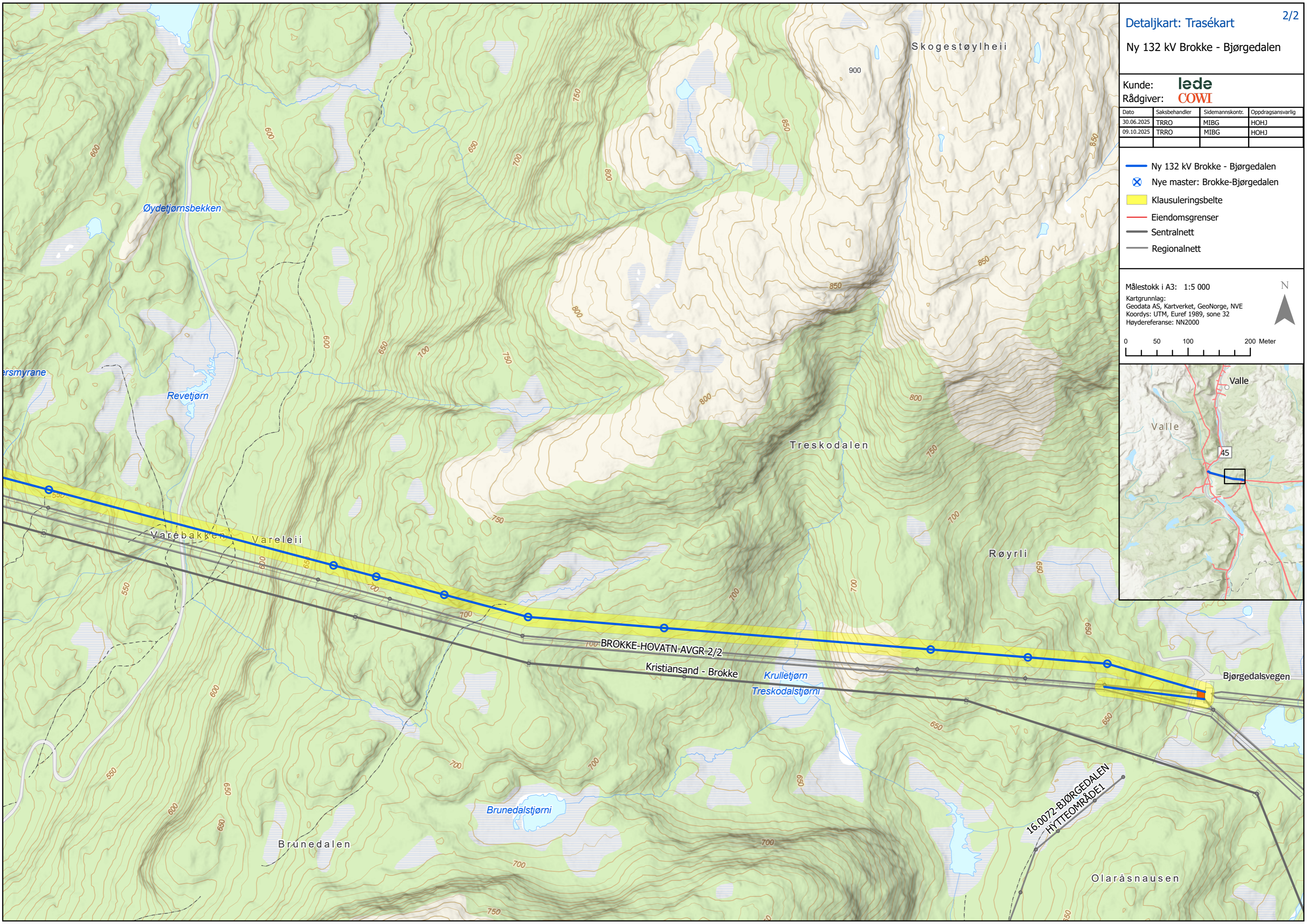
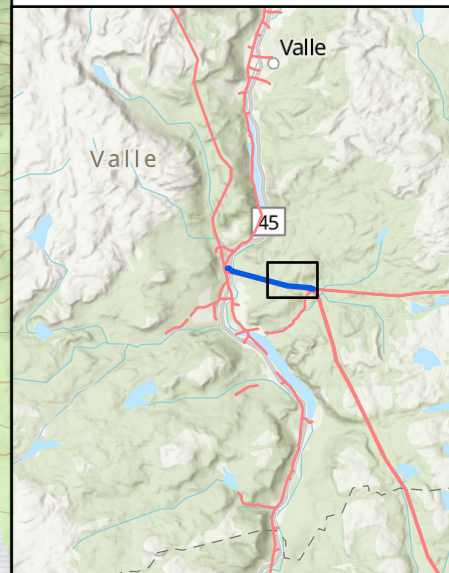

Dato	Saksbehandler	Sidemannskont.	Oppdragsansvarlig
30.06.2025	TRRO	MIBG	HOHJ
09.10.2025	TRRO	MIBG	HOHJ

- Ny 132 kV Brokke - Bjørgedalen
- ⊗ Nye master: Brokke-Bjørgedalen
- Klausuleringsbelte
- Eiendomsgrenser
- Sentralnett
- Regionalnett

Målestokk i A3: 1:5 000

Kartgrunnlag:  
Geodata AS, Kartverket, GeoNorge, NVE  
Koordys: UTM, Euref 1989, sone 32  
Høydereferanse: NN2000

N



Skogestøytheii

900

Øydetjømsbekken

Revetjørn

Treskodalen

Varebakken

Vareleii

Røyrlø

BROKKE-HOVATN-AVGR-2/2

Kristiansand - Brokke

Krulletjørn

Treskodalsjørn

Bjørgedalsvegen

Brunedalstjørn

Brunedalen

16.0072-BJØRGEDALEN  
HYTTEOMRÅDE I

Olaråsnausen